

# Unprecedented herbivory threatens rear-edge populations of *Betula* in southwestern Eurasia

CÉSAR MORALES-MOLINO,<sup>1,2,3,7</sup> WILLY TINNER,<sup>1</sup> RAMÓN PEREA,<sup>4</sup> JOSÉ S. CARRIÓN,<sup>5</sup> DANIELE COLOMBAROLI,<sup>1,6</sup>  
MARÍA VALBUENA-CARABAÑA,<sup>4</sup> ELENA ZAFRA,<sup>4</sup> AND LUIS GIL<sup>4</sup>

<sup>1</sup>Institute of Plant Sciences and Oeschger Centre for Climate Change Research, University of Bern, Bern 3013 Switzerland

<sup>2</sup>EPHE Department of Palaeoclimatology and Marine Palaeoenvironments, PSL Research University, UMR CNRS 5805 EPOC  
Université de Bordeaux, Pessac 33615 France

<sup>3</sup>Swiss Federal Institute for Forest, Snow and Landscape Research WSL, Cadenazzo 6953 Switzerland

<sup>4</sup>Departamento de Sistemas y Recursos Naturales, ETSI de Montes, Forestal y del Medio Natural, Universidad Politécnica de Madrid,  
Madrid 28040 Spain

<sup>5</sup>Departamento de Biología Vegetal, Universidad de Murcia, Murcia 30100 Spain

<sup>6</sup>Centre for Quaternary Research, Royal Holloway University London, Egham TW20 0EX United Kingdom

*Citation:* Morales-Molino, C., W. Tinner, R. Perea, J. S. Carrión, D. Colombaroli, M. Valbuena-Carabaña, E. Zafra, and L. Gil. 2019. Unprecedented herbivory threatens rear-edge populations of *Betula* in southwestern Eurasia. *Ecology* 100(11):e02833. 10.1002/ecy.2833

*Abstract.* Mediterranean rear-edge populations of *Betula*, located at the southwestern Eurasian margin of the distribution range, represent unique reservoirs of genetic diversity. However, increasing densities of wild ungulates, enhanced dryness, and wildfires threaten their future persistence. A historical perspective on the past responses of these relict populations to changing herbivory, fire occurrence and climatic conditions may contribute to assessing their future responses under comparable scenarios. We have reconstructed vegetation and disturbance (grazing, fire) history in the Cabañeros National Park (central-southern Spain) using the paleoecological records of two small mires. We particularly focused on the historical range of variation in disturbance regimes, and the dynamics of rear-edge *Betula* populations and herbivore densities. Changes in water availability, probably related to the North Atlantic Oscillation (NAO) index, and land-use history have played a crucial role in vegetation shifts. Our data suggest that heathlands (mainly *Erica arborea* and *E. scoparia*) and *Quercus* woodlands dominated during dry phases while *Sphagnum* bogs and *Betula* stands expanded during wet periods. *Betula* populations survived past moderately dry periods but were unable to cope with enhanced land use, particularly increasing livestock raising since ~1,100–900 cal. yr BP (850–1,050 CE), and eventually underwent local extinction. High herbivore densities not only contributed to the *Betula* demise but also caused the retreat of *Sphagnum* bogs. Ungulate densities further rose at ~200–100 cal. yr BP (1750–1850 CE) associated with the historically documented intensification of land use around the Ecclesiastical Confiscation. However, herbivory reached truly unprecedented values only during the last decades, following rural depopulation and subsequent promotion of big game hunting. For the first time in temperate and Mediterranean Europe, we have used the abundances of fossil dung fungal spores to assess quantitatively that current high herbivore densities exceed the historical range of variation. In contrast, present fire activity lies within the range of variation of the last millennia, with fires (mainly human-set) mostly occurring during dry periods. Our paleodata highlight the need of controlling the densities of wild ungulates to preserve ecosystem composition and functioning. We also urge to restore *Betula* populations in suitable habitats where they mostly disappeared because of excessive human activities.

*Key words:* disturbance ecology; fire ecology; herbivory; Holocene; Iberian Peninsula; land-use history; Mediterranean ecosystems; paleoecology; *Quercus*; *Sphagnum*; *Sporormiella*.

## INTRODUCTION

Rear-edge populations, i.e., “those populations residing at the current low-latitude margins of species’ distribution ranges” (Hampe and Petit 2005), in or close to

glacial refugia are long-term reservoirs of genetic diversity with a disproportionate importance for evolutionary processes (Hampe and Petit 2005, Lorenzo et al. 2009). Most rear-edge populations may have remained stable over a number of glacial-interglacial climatic oscillations inhabiting isolated and restricted habitats with suitable conditions, especially regarding water availability. Their long-term isolation has often resulted in genetic drift but also in local adaptation, especially to drought and heat stress, making them particularly valuable for future

Manuscript received 13 September 2018; revised 8 June 2019; accepted 24 June 2019. Corresponding Editor: David Nogués Bravo.

<sup>7</sup>E-mail: cesar.morales@ips.unibe.ch

species survival under increasingly dry and warm conditions (Hampe and Petit 2005).

The southern Iberian and Moroccan *Betula* (birch) populations are paradigmatic examples of rear-edge populations, as they represent the southwestern limit of the distribution of tree *Betula* species in Eurasia, are highly fragmented (Fig. 1A), and bear strong inter-population genetic differentiation as well as high genetic diversity (Martín et al. 2008). Birches might have persisted here as glacial (“cold”) relicts (sensu Hampe and Jump 2011), growing on particularly humid enclaves (e.g., mires, gorges) within a mediterranean setting characterized by long and pronounced summer droughts and the dominance of summer drought- and heat-resistant vegetation composed of, e.g., Cistaceae, Ericaceae, and evergreen sclerophyllous *Quercus*. These southwesternmost Eurasian birch populations mostly consist of the

endemic and critically endangered *Betula pendula* subsp. *fontqueri* (hereafter *B. fontqueri*, Fig. 1A). Wildfire occurrence, habitat degradation, and particularly the lack of recruitment resulting from high seedling mortality due to summer drought and heavy wild ungulate browsing are regarded as major threats to this birch subspecies (Lorite et al. 2007, Sánchez-del-Álamo et al. 2010).

Wild ungulates, especially deer (Cervidae), have expanded their ranges and largely increased their abundances worldwide during the last decades, causing profound changes in ecosystem structure, diversity and functioning (Côté et al. 2004, Gordon et al. 2004). High densities of wild ungulates seriously hamper the regeneration of woody vegetation, particularly affecting the most palatable species (Kuijper et al. 2010, Perea and Gil 2014, Perea et al. 2014). Consequently, the management of large herbivore populations has become a major concern for foresters and conservation practitioners all over the world (Côté et al. 2004, Tanentzap et al. 2011). In the mountainous areas of central and southern Iberia, the abandonment of traditional farming activities and the promotion of big game in recent decades have led to extremely high densities of wild ungulates that are in turn severely threatening woodland regeneration (Perea and Gil 2014, Perea et al. 2014). This poses a serious dilemma over ecosystem management in many National Parks worldwide (Côté et al. 2004, Kuijper et al. 2010) because, on the one hand, controlling herbivore densities is needed to guarantee woodland and forest regeneration in the absence or rarity of natural predators but, on the other hand, hunting is usually forbidden.

Similarly, fire incidence represents a serious concern for nature managers in the Mediterranean realm. Rural abandonment has driven enhanced biomass accumulation and an increase in fire occurrence in Mediterranean Europe during the last decades (Moreira et al. 2011), and future warmer and drier conditions (Giorgi and Lionello 2008) are expected to further boost fire risk and threaten Mediterranean forests and woodlands (Moriondo et al. 2006). Anticipating the responses of Mediterranean ecosystems to enhanced fire occurrence is therefore crucial to envisage the future provisioning of ecosystem goods and services (Henne et al. 2015).

A historical perspective on the range of variation of disturbance regimes (here herbivory and fire) and ecosystem responses to changing disturbances (e.g., resilience, tipping points) may therefore provide sound scientific guidance for nature management (Valbuena-Carabaña et al. 2010, Whitlock et al. 2018) that may reduce future risks and hazards (Henne et al. 2015). In this context, paleoecology emerges as a unique discipline to study disturbance ecology at multi-decadal to multi-millennial timescales. Vegetation structure and composition, fire occurrence, and grazing under varying climate and land use may be reconstructed from the analysis of pollen/plant macrofossils, charcoal particles and dung fungal spores preserved in lake sediments and peat

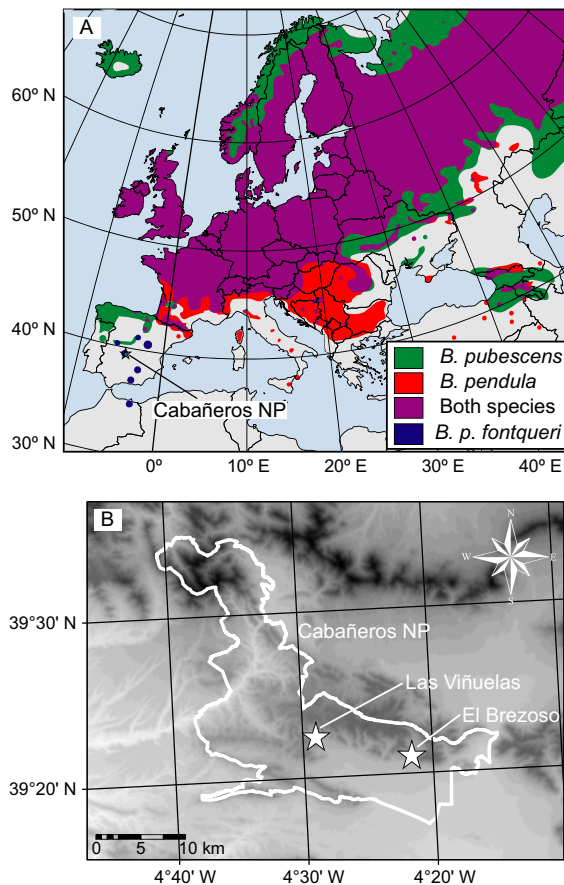


FIG. 1. Location of the Cabañeros National Park (NP) at the southwestern edge of the distribution of Eurasian tree *Betula*. (A) Native distribution range of the western Palearctic tree *Betula* species, *B. pubescens* (green) and *B. pendula* (red), according to Costa et al. (2005) and Beck et al. (2016). The map also shows the area where the distribution ranges of both species overlap (purple), and the fragmented distribution of *B. pendula* subsp. *fontqueri* (blue). The star denotes the location of the Cabañeros NP in central Spain. (B) Location of the Las Viñuelas and El Brezoso mires (white stars) in the Cabañeros NP.

deposits (e.g., Carrión 2002, Morales-Molino et al. 2017).

Here, we draw on two well-dated, fine-resolution, multi-proxy, paleoecological sequences from small mires in conjunction with ordination results with the following aims: (1) to track the changes occurred in the vegetation of the Cabañeros National Park (hereafter Cabañeros NP or just Cabañeros, Fig. 1), especially in the rear-edge populations of *Betula*, during the last millennia in response to disturbances, land-use changes and climate variability; (2) to reconstruct quantitatively the historical range of variation of fire and herbivory, focusing on whether current high herbivore densities are unprecedented in the context of the last millennia; and (3) to provide guidelines for the management of herbivore and relict *Betula* populations in the Mediterranean Basin.

### Study area

The Cabañeros NP extends over > 40,000 ha of mid-altitude mountainous terrain (600–1,450 m above sea level [asl]) in the Toledo Mountains of central-southern Spain (Fig. 1A), protecting mostly western Mediterranean low- and mid-elevation ecosystems. Soils are acidic and nutrient poor, developed from quartzite/slate bedrock. The climate is mediterranean with wet/mild winters and hot/dry summers. Specifically, mean annual temperature and precipitation ( $P$ ) are 13–15°C and 500–700 mm, respectively, in the widespread meso-Mediterranean belt, with summer drought lasting 3–4 months on average ( $P_{\text{Jul-Sep}} = 45.4$  mm). Generally, broadleaved evergreen oak woodlands (*Quercus ilex* subsp. *ballota*, *Quercus suber*) form the most widespread meso-Mediterranean plant communities, locally mixed with deciduous *Quercus faginea* subsp. *broteroi* where water availability is higher. Similarly, stands of deciduous *Quercus pyrenaica* grow along the bottom of some meso-Mediterranean valleys on deep and moist soils, and dominate at higher elevation in the supra-Mediterranean belt. Maquis replaces evergreen Mediterranean forests after disturbances and, if disturbances are frequent, maquis (tall shrubs, thickets) can develop into garrigue (low shrubs, heaths; Allen 2001). Under increasing degradation, disturbance-adapted *Cistus*- and *Erica*-dominated maquis, garrigue, and grasslands become dominant (Allen 2001). Several wildfires have affected Cabañeros in the last decades despite the significant amount of resources allocated by the Regional and National Governments to suppress them. Yet, the densities of wild ungulates are extremely high in Cabañeros (*Cervus elaphus* 15–70 individuals/km<sup>2</sup>, *Sus scrofa* > 8 individuals/km<sup>2</sup>), and browsing, trampling, and uprooting are limiting woodland regeneration to an extent that the future persistence of many palatable woody species is seriously threatened (Perea and Gil 2014, Perea et al. 2014).

The two study sites are small groundwater-fed mires located on valley bottoms separated ~10 km (Fig. 1B). Las Viñuelas mire (Viñuelas, 39°22'28" N, 004°29'18" W,

750 m asl, ~600 m<sup>2</sup>) is within a relatively closed deciduous *Q. pyrenaica* stand with evergreen *Erica scoparia*, *Rubus*, and *Cistus* in the understory. *Molinia caerulea*, *Erica tetralix*, *Calluna vulgaris*, *Carex* spp., *Juncus* spp., and *Sphagnum* spp. are the main plant taxa growing on the mire. El Brezoso mire (Brezoso, 39°20'55" N, 004°21'43" W, 730 m asl, ~1.5 ha) is surrounded by relatively open deciduous *Q. pyrenaica* woodland, with the local vegetation composed of wet heaths (*Myrica gale*, *E. tetralix*, *E. scoparia*, *Calluna vulgaris*) and meadows (Poaceae, Cyperaceae). *Betula* is currently absent from both study sites (excluding some *B. fontqueri* saplings recently planted along El Brezoso stream banks). Nearest extant natural populations of *B. fontqueri* are located ~7 and 15 km from Viñuelas and Brezoso, respectively, at elevations of 600–1,000 m asl, while an isolated population of *B. pubescens* is ~8 and 18 km away from Brezoso and Viñuelas, respectively. In the study area, modern relict *Betula*-dominated communities are always related to particularly high soil and/or air moisture conditions, namely (1) deep and shady gorges at the headwaters of permanent streams usually above 1,000 m asl, with other Mediterranean mesophytes such as *Acer monspessulanum*, *Sorbus torminalis*, *Ilex aquifolium*, and *Taxus baccata*, and (2) mires located on valley bottoms at mid-elevation (600–800 m asl), with *Erica tetralix*, *Myrica gale* and *Erica scoparia* usually dominating in the understory. See Perea et al. (2015), Morales-Molino et al. (2018), and Appendix S1 for further details about the study area and the study sites.

## METHODS

### Coring, radiocarbon dating, and age–depth modeling

We retrieved peat cores from Viñuelas (140 cm long) and Brezoso (175 cm long) using a Russian peat sampler. The chronology is based on 18 accelerator mass spectrometry (AMS) radiocarbon dates (Viñuelas 8, Brezoso 10), mostly on terrestrial plant macrofossils and peat (Table 1, Appendix S4: Table S1). For Brezoso, we dated charred macrofossils, but to minimize the two main sources of error when dating charcoal, i.e., long terrestrial residence time and built-in error of long-lived plants (see Oswald et al. 2005, Rey et al. 2019), we mostly selected short-lived and delicate plant organs (e.g., leaves, flowers, twigs, see Appendix S4: Table S1). Radiocarbon dates were converted to calendar years before present (i.e., before 1950 CE [Common Era], cal. yr BP) using the IntCal13 calibration curve (Reimer et al. 2013). We then obtained the age models for the two sequences by fitting smoothing splines (“smooth,” Viñuelas = 0.25, Brezoso = 0.2) to the accepted radiocarbon dates with clam 2.2 (Blaauw 2010). Although classical age–depth modeling may underestimate the uncertainties inherent to radiocarbon dating (Blaauw et al. 2018), we decided to continue using this approach because gaining realistic influx values (charcoal and

TABLE 1. Accelerator mass spectrometry (AMS) radiocarbon dates from the sedimentary sequence of Las Viñuelas mire (Cabañeros National Park, Spain).

Laboratory code	Depth (cm)	Material	Radiocarbon age ( $^{14}\text{C}$ BP)	Calibrated age (cal. yr BP, 95.4% confidence interval)	Calibrated age (cal. yr BP, median)
Surface	0	core top		–65	–65
UBA-33688	27	peat	120 ± 30	11–271	119
UBA-33689	53	peat	280 ± 30	155–452	374
UBA-33690	73	peat	950 ± 40	768–934	855
UBA-34533	94	peat	2,190 ± 35	2,118–2,317	2,231
UBA-33691	99	peat	2,530 ± 50	2,439–2,753	2,600
UBA-33692	113	organic sediment	2,130 ± 30	rejected	rejected
UBA-33693	127	silty peat	4,670 ± 40	5,312–5,575	5,402
BE-4642	136–138	charcoal	6,960 ± 55	7,681–7,929	7,792

Notes: Calibrated ages were obtained using the program CALIB 7.1 ([www.calib.org/calib/](http://www.calib.org/calib/)) coupled with the INTCAL13 calibration curve (Reimer et al. 2013). Age is given as calibrated years before present (cal. yr BP), where “present” is 1950.

dung fungal spores) is crucial for this study. Indeed, the Bayesian routines currently available provide unrealistic deposition time estimates because they are based on piecewise linear models that create large jumps around the radiocarbon-dated levels (Trachsel and Telford 2017). However, we considered the 95% confidence intervals of the estimated ages obtained with Bacon 2.3.6 (Brezoso, default settings; Viñuelas, thick = 2, acc.mean = 50, acc.shape = 1.3), a Bayesian approach to age–depth modeling that takes into account chronological ordering and sedimentation by sampling from gamma and beta distributions (Blaauw and Christen 2011), instead of those provided by clam. Both age–depth modeling packages run in R (R Core Development Team 2018).

#### Pollen, spore, and charcoal analyses

We first processed sediment/peat subsamples to concentrate pollen and spores, and then identified and quantified pollen and spores according to standard procedures in palynology (see Appendix S2). Pollen percentages were calculated with respect to the terrestrial pollen sum (Viñuelas  $322 \pm 16$ , Brezoso  $312 \pm 36$  [mean ± SE]). The Brezoso pollen record was already published in Morales-Molino et al. (2018). From the same slides, we identified and quantified spores of obligate coprophilous fungi (dung fungal spores hereafter), i.e., *Sporormiella*-type, *Sordaria*-type, and *Podospora*-type (Baker et al. 2013), and microscopic charcoal particles (>10 μm) according to standard procedures (see Appendix S2). Dung fungal spores represent a proxy for local grazing activities of both wild and domestic ungulates (Raper and Bush 2009, Gill et al. 2013). We will mostly discuss total dung fungal spore influxes (no. spores·cm<sup>-2</sup>·yr<sup>-1</sup>) because, on the one hand, they are independent from changes in vegetation and sedimentation that may strongly bias percentages and concentrations, respectively, and, on the other hand, they show a highly significant correlation with local herbivore densities (Baker et al. 2016). Concerning microscopic charcoal, a proxy for regional fire activity (10<sup>4</sup> m

radii; Tinner et al. 1998, Adolf et al. 2018), we also focus on charcoal influxes or accumulation rates (CHAR, no. particles·cm<sup>-2</sup>·yr<sup>-1</sup>).

Finally, we produced high-resolution macroscopic charcoal series (contiguous subsamples at 1-cm intervals, Appendix S2) to reconstruct local to regional fire occurrence (10<sup>1</sup>–10<sup>4</sup> m radii; Higuera et al. 2011, Adolf et al. 2018). In this case, we mostly discuss CHAR values (no. particles·cm<sup>-2</sup>·yr<sup>-1</sup>) as well.

#### Numerical analyses

We delimited local pollen assemblage zones (LPAZs) in the pollen sequences using the optimal splitting by sums-of-squares method (Birks and Gordon 1985), and then assessed their statistical significance with the broken-stick model (Bennett 1996). We conducted redundancy analysis (RDA; Šmilauer and Lepš 2014) to quantify the impacts of fire and herbivory (inferred from microscopic CHAR and dung fungal spores influx, respectively) on vegetation dynamics (inferred from pollen data) through time. We previously checked that ordination methods based on linear response models were better suited for our data sets, taking into account the possibility of adding sample age as covariable in the RDAs (Appendix S3, Colombaroli et al. 2009, Bisculm et al. 2012). The statistical significance of the relationships between the response variables (i.e., pollen types) and the explanatory variables (i.e., microscopic CHAR, dung fungal spores influx) was assessed by means of Monte Carlo permutation tests (Appendix S3). We used the variation partitioning procedure described in Šmilauer and Lepš (2014) to quantify the amount of variation in the pollen data sets independently and jointly explained by fire and herbivory. Given the relevance of *Sphagnum* in the local vegetation of the mires, we added it passively to the ordination biplots to assess its relationships with other plant taxa (e.g., on the mires and adjacent areas) and the considered disturbances (i.e., fire, herbivory). We conducted all the ordination analyses in Canoco 5 (ter Braak and Šmilauer 2012). Finally,



we calculated the Spearman's rank correlation coefficient between *Sphagnum* spore percentages and dung fungal spore influxes to further assess the impact of herbivory on *Sphagnum* populations.

## RESULTS AND INTERPRETATION

### *Lithology and chronology*

The Viñuelas sedimentary sequence mostly consists of peat, with an intermediate sandy silt layer and silty peat toward the bottom (Fig. 2A). The chronology of the topmost 1 m of the Viñuelas record is quite robust and precise (until ~2,600 cal. yr BP; Fig. 2A, Table 1), while the lower density of radiocarbon dates toward the base of the sequence results in a more pronounced chronological uncertainty toward the bottom of the record (~5,800–8,100 cal. yr BP; Fig. 2A). Moreover, the deepest radiocarbon date was measured on woody charcoal (Table 1), further contributing to increase the chronological uncertainty (Fig. 2A; Oswald et al. 2005, Rey et al. 2019).

The Brezoso sequence is mainly peat, with some thin layers of silty peat, and comprises the last ~4,000 years (Fig. 2B, Appendix S4: Table S1; Morales-Molino et al. 2018). The chronology is accurate and precise for most of the record with exception of the interval between ~2,900 and 1,100 cal. yr BP, when an apparently abrupt slowdown in peat accumulation occurred (Fig. 2B). Although we cannot completely exclude that peat accumulation ceased for a certain period or that some peat was removed, lacking erosion evidence and significantly higher pollen concentrations suggest reduced continuous peat formation (see Morales-Molino et al. 2018).

### *Pollen-inferred vegetation history*

Considering their small size and position at the bottom of narrow valleys, both studied mires have most probably recorded local and extra-local vegetation ( $10^1$ – $10^3$  m radii; Sugita 1994). This assumption is confirmed by the composition of core-top pollen assemblages (Fig. 3, Appendix S4: Figs. S1, S2), which mainly reflect the extant vegetation within a radius of ~1 km. The Viñuelas pollen sequence consists of four statistically significant LPAZs, but we only describe here those embracing the last ~4,000 years because this is the timeframe when most relevant shifts in vegetation, disturbance regimes, and their interactions occurred (Fig. 3A, Appendix S4: Fig. S1). *Erica*- and *Cistus*-dominated shrublands were widespread during VIN-2 (~6,400–2,100 cal. yr BP), both on the mire (wet heaths: *E. arborealscoparia*-t., *E. tetralix*-t.) and the adjacent slopes (maquis: *E. arborealscoparia*-t., *E. australis*, *Cistus*, *Phillyrea*, *Arbutus unedo*). Deciduous and evergreen oaks (*Quercus pyrenaicalfaginea*-t., *Q. ilex*-t.) were the only relevant trees, probably forming open woodlands. The local *Betula* population did not expand until ~2,800 cal.

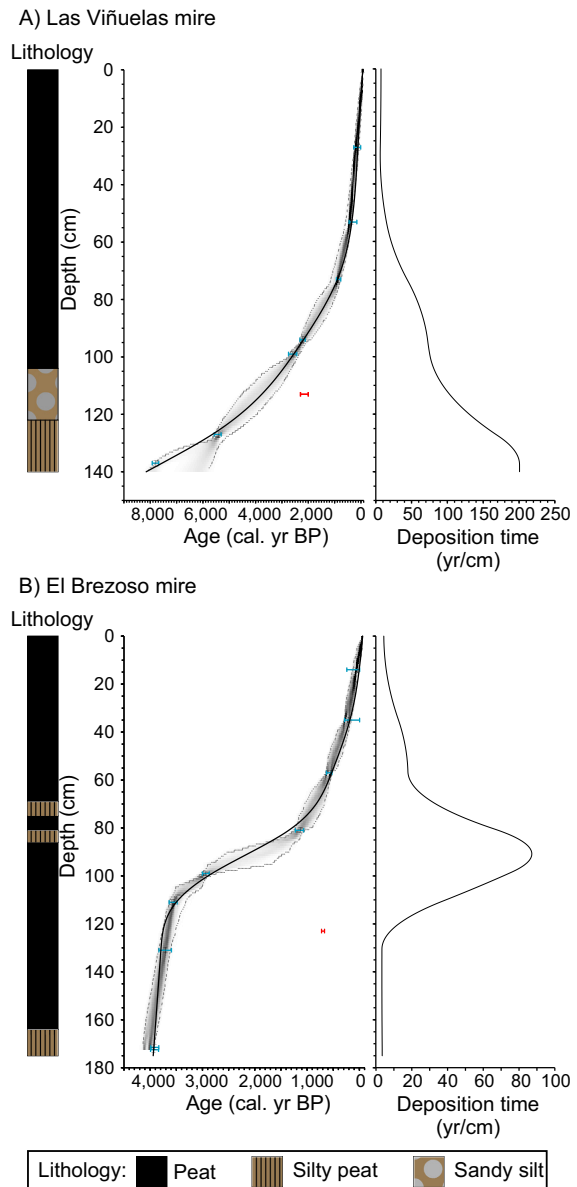


FIG. 2. Lithology (left column), radiocarbon dates, and age–depth models (left panel), and estimated deposition times (right panel) of the (A) Las Viñuelas and (B) El Brezoso sedimentary sequences. The radiocarbon dates (95.4% confidence intervals of the calibrated ages, Reimer et al. 2013) used to fit the age–depth models are represented in blue, while those rejected are in red. The age–depth models (smoothing splines fitted with clam; Blaauw 2010) are depicted as solid black lines, with the grayish envelopes delimiting the 95% confidence intervals of the estimated ages obtained with the Bayesian age–depth modeling routine Bacon (Blaauw and Christen 2011). The El Brezoso age–depth model has been adapted from Morales-Molino et al. (2018). Age is shown in calibrated years before present (cal. yr BP), where 1950 is “present”.

yr BP, but isolated birches were probably present around the mire much earlier (~10% at ~3,900 cal. yr BP, pollen clumps at ~3,100 cal. yr BP). Moderately high

abundances of *Sphagnum* spores point to the presence of boggy areas during VIÑ-2.

During VIÑ-3 (2,100–900 cal. yr BP), *Betula* woods would have dominated on the damp soils of the bottom of the valley, probably with hygrophilous heathers (*E. scoparia*, *E. tetralix*) in the understory. Deciduous oaks (*Q. pyrenaicalfaginea*-t.) started to replace birches (*B. pendulalpubescens*-t.) at ~1,000 cal. yr BP according to both pollen percentages and influxes (Appendix S4: Fig. S3A). Upland vegetation might have consisted of *Cistus*–*Erica* shrublands with scattered oaks (mostly deciduous) or, alternatively, a mosaic with deciduous and evergreen oak stands, shrublands and grasslands. Higher *Sphagnum* percentages suggest that *Sphagnum* bogs spread.

Deciduous oak woodland (*Q. pyrenaicalfaginea*-t.) became dominant along the Viñuelas valley during VIÑ-4 (~900 cal. yr BP–2015 CE). Similarly, evergreen oaks (*Q. ilex*-t., *Q. suber*-t.) also spread upland, with *Erica* and *Cistus* as the main components of oak woodland understory and shrublands. Contrarily, *Betula* progressively declined during the last millennium (<1% since ~1960 CE, probably reflecting long-distance transport as the species is absent today). *Cerealia*-t. is only recorded as scattered occurrences since ~350 cal. yr BP, and the cultivation of *Olea europaea* notably expanded during the last century. Poaceae and disturbance-tolerant herbs (*Anthemis*-t., Cichorioideae, *Plantago coronopus*-t., *Plantago lanceolata*-t., *Rumex acetosalacetosella*-t.) spread, whereas *Sphagnum* declined, particularly between ~1,000 and 700 cal. yr BP.

The vegetation history at Brezoso is characterized by the alternation of Mediterranean woodlands, meadows, heathlands, and riparian forests (Fig. 3B, Appendix S4: Fig. S2, Table S2, Morales-Molino et al. 2018). The local population of *Betula* first established at ~3,900–3,800 cal. yr BP, then (nearly) disappeared until ~3,100 cal. yr BP, and re-established and/or significantly expanded between ~3,100 and 2,100 cal. yr BP. At this site, birches were likely growing on the drier areas of the mire and on the humid soils of the valley bottom, comparable to riparian trees. Then, birches declined locally and were probably absent between ~1,500 and 900 cal. yr BP, and then they expanded quite abruptly forming a major component of the local vegetation until ~500 cal. yr BP. Finally, *Betula* probably underwent local extinction at Brezoso by 350 cal. yr BP (<1%). Oak woodlands (largely dominated by deciduous species) were in general more stable through time but experienced several expansion/retreat episodes apparently related to competition with hygrophilous communities (*Betula* woods, wet heaths), recorded in both relative and absolute values (Fig. 3B, Appendix S4: S3B). *Sphagnum* was quite abundant between ~2,900 and 900 cal. yr BP, when it started to decline. *Cerealia*-t. attained important shares at ~1,300–1,050 and 450–350 cal. yr BP, while other disturbance indicators like *P. lanceolata*-t. and *P. coronopus*-t. peaked at ~3,800, 3,400, 2,000–1,500 and 350–100 cal. yr BP.

### Fire and grazing history

The microscopic charcoal record suggests that regional burning around Viñuelas followed an overall increasing trend since ~3,100 cal. yr BP (microscopic CHAR, Fig. 3A). Moderate regional fire activity characterized the period between ~2,700 and 700 cal. yr BP, with a significant rise in microscopic CHAR from ~1,700 to 1,500 cal. yr BP and minor maxima at ~2,500, 2,000, 1,500–1,100 and 900–700 cal. yr BP. Later, phases of high fire activity at ~600–300 cal. yr BP and 150 cal. yr BP–1960 CE alternated with periods of moderate fire activity. Major trends in the macroscopic and microscopic CHAR records mostly match until ~600 cal. yr BP, when they diverge as microscopic CHAR increases while macroscopic CHAR decreases (Fig. 3A). Large peaks of macroscopic CHAR at ~1,750, 1,450, 1,250–1,200, 1,000, 850, 750 and 100 cal. yr BP are probably related to local and/or extra-local fire episodes. Contrarily, regional fire activity peaked at Brezoso around 3,800 cal. yr BP, with other periods of enhanced burning at ~3,500, 900–800, 500, and 250–100 cal. yr BP (Fig. 3B, Morales-Molino et al. 2018). Similarly, macroscopic CHAR reaches its maximum values at ~3,950–3,800 cal. yr BP, then decreases and remains low until ~800 cal. yr BP, when it slightly increases (Fig. 3B). The most significant peaks in the macroscopic CHAR record suggest pronounced local fire occurrence at ~3,550, 800, 650, 150, and 100 cal. yr BP.

*Sporormiella*-t. and, to a lesser extent, *Sordaria*-t. are the most abundant coprophilous fungi in both sequences (Fig. 3). At Viñuelas, scattered occurrences of *Sporormiella*-t. and *Sordaria*-t. at ~2,050 to 850 cal. yr BP (Fig. 3A) indicate limited local grazing activities. Later, moderate dung fungal spore influx points to significant herbivory at ~850–200 cal. yr BP. Finally, herbivore densities have markedly risen from ~200 cal. yr BP onward, with several episodes of particularly heavy grazing since ~100 cal. yr BP that peaked during the last decades. Moderate influx of dung fungal spores at ~3,900–3,800 cal. yr BP suggest the occurrence of significant grazing at Brezoso much earlier than at Viñuelas (Fig. 3B). Afterward, the continuous but mostly reduced record of dung fungal spores until ~850 cal. yr BP suggests limited grazing pressure around the mire. Then, dung fungal spore influx increases to generally moderate values punctuated with significant peaks, pointing to intensified grazing during the last centuries and particularly during recent decades (Fig. 3B).

### RDA and variation partitioning

Microscopic charcoal and dung fungal spores separately explain 3.6% ( $P = 0.011$ ) and 7.7% ( $P = 0.002$ ) of the variation in the Viñuelas pollen record. Together, both environmental variables account for 16.8% ( $P = 0.001$ ) of the variation. Microscopic CHAR is positively correlated with several disturbance-tolerant and

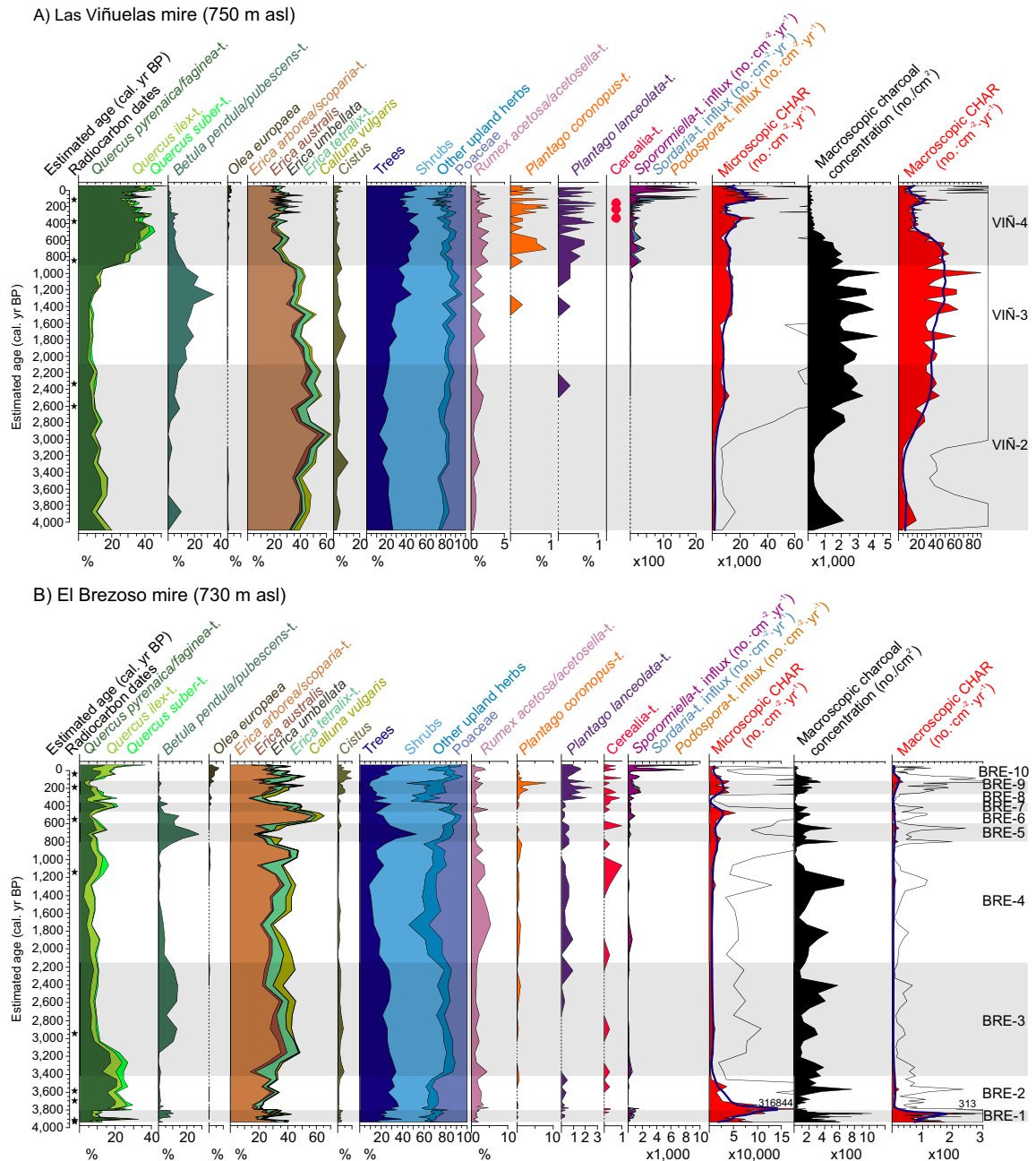


FIG. 3. Vegetation, fire, and herbivory history in the Cabañeros NP since ~4,000 cal yr BP inferred from the paleoecological records of the (A) Las Viñuelas and (B) El Brezoso mires (asl, above sea level). Only selected plant taxa playing a relevant role in the vegetation dynamics of the Toledo Mountains or related to land use (crops, disturbance-adapted taxa) are represented. Spore influxes of the dung fungi *Sporormiella*-t. (t., type), *Sordaria*-t., and *Podospora*-t. provide an estimate of local grazing pressure. Finally, microscopic and macroscopic charcoal are proxies for fire activity, mostly extra local-to-regional and local-to-extra local, respectively. Stars to the left denote the position of radiocarbon dates, and dots in the *Cerealia*-t. pollen curve, the presence of isolated grains. VIN-2 to VIN-4 (Viñuelas) and BRE-1 to BRE-10 (Brezoso) delimit the statistically significant local pollen assemblage zones. Note the different scales of the x-axes. We fitted locally weighted regressions (LOWESS, span = 0.1) to the microscopic and macroscopic CHAR (charcoal accumulation rates or influx) series to discern trends in burning through time.

grazing-adapted herbs (*Aster*-t., *R. acetosalacetosella*-t., *P. coronopus*-t., *P. lanceolata*-t.) and fire-resilient trees (*Q. pyrenaica*-t., *Q. suber*-t., Fig. 4A). Somewhat strikingly, fire likely disfavored several disturbance-adapted

shrub taxa (*E. arborea*-t., *E. tetralix*-t., *Cistus*) and *Pinus*. Dung fungal spore influx is positively correlated with oaks (*Q. ilex*-t., *Q. suber*-t., *Q. pyrenaica*-t.), *Olea* and some disturbance-adapted herbs (*P. coronopus*-t., *P.*

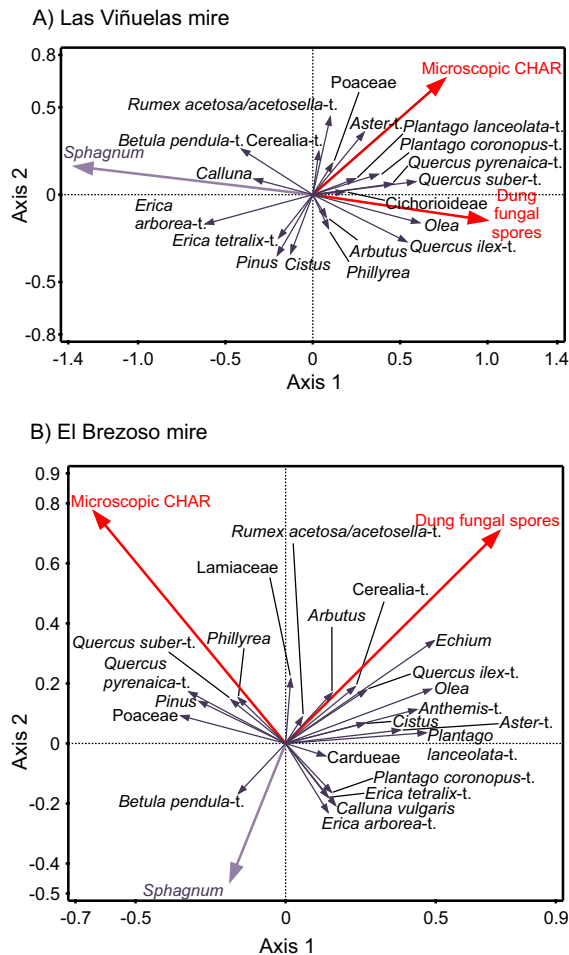


FIG. 4. Redundancy analysis (RDA) ordination biplots showing the relationships between most relevant pollen types (blue arrows), *Sphagnum* abundances as a proxy for mire/bog development (gray arrow), and disturbance-related environmental variables (i.e., microscopic CHAR and dung fungal spores; red arrows) at (A) Las Viñuelas and (B) El Brezoso mires. Microscopic CHAR (proxy for extra-local to regional fire activity) and dung fungal spore influx (proxy for grazing) explain together 16.8% ( $P = 0.001$ ) and 7.3% ( $P = 0.001$ ) of the variation in the Las Viñuelas and El Brezoso pollen data sets, respectively.

*lanceolata*-t., Fig. 4A). Interestingly, *B. pendula*-t. shows a highly negative correlation with dung fungal spores, along with *E. arborea*-t. and *Calluna*. Similarly, *Sphagnum* is heavily impacted by herbivory ( $r_s$  *Sphagnum* % and dung fungal spore influx =  $-0.744$ ,  $P < 0.0001$ , Fig. 4A). The high correlation between *Sphagnum*, *B. pendula*-t., *E. arborea*-t., *Calluna* and *E. tetralix*-t. suggests that in agreement with their modern ecology these taxa were likely growing together on the mire and adjacent areas during the last ~4,000 yr (Fig. 4A). Sample age explained a significant amount of variation of the Viñuelas pollen data set (21.9%,  $P = 0.001$ ), but in this case the relationship may be biased by the increasing anthropogenic impact during the last millennium, a not

strictly time-related process. However, we also ran RDA considering sample age as a covariable to check for the robustness of the results. Overall, the results are similar to those of the RDA without sample age as a covariable: microscopic charcoal and dung fungal spores explain 3.6% ( $P = 0.075$ ) and 8.3% ( $P = 0.002$ ) of the variation in the Viñuelas pollen data set when taken separately, and account for 11.3% of the variation ( $P = 0.002$ ) when considered together. Likewise, *B. pendula*-t. also shows a rather negative correlation with dung fungal spore influx (Appendix S4: Fig. S4A). Only the responses of some disturbance-related taxa that spread under increasing human influence (e.g., *Q. pyrenaicafaginea*-t., *P. lanceolata*-t.) changed significantly (see Appendix S4: Fig. S4A).

At Brezoso, microscopic charcoal and dung fungal spores explain 3.6% ( $P = 0.001$ ) and 3.9% ( $P = 0.005$ ) of the variation when considered separately. Together, they account for 7.3% of the variation in the pollen data ( $P = 0.001$ ). *Quercus pyrenaica*-t., *Q. subert*-t., *Phyllirea*, *Pinus*, *Lamiaceae*, and *Poaceae* are positively correlated with microscopic charcoal (Fig. 4B), showing that oak parklands (including grasslands) benefitted from fire disturbance. Again, somewhat strikingly, heath, maquis, or garrigue taxa (*Calluna*, *E. arborea*-t., *E. tetralix*-t., and *P. coronopus*-t.) are negatively correlated with microscopic charcoal, suggesting that these taxa were probably reduced by fire. *Quercus ilex*-t., crops (*Olea*, *Cerealia*-t.), disturbance-adapted herbs (*Echium*, *Anthemis*-t., *Aster*-t., *P. lanceolata*-t.), and certain shrubs (*Cistus*, *Arbutus*) show positive correlations with dung fungal spore influx, suggesting that they probably expanded with pastoral farming. In contrast, *B. pendula*-t. is negatively correlated with obligate coprophilous fungi, which points to browsing contributing to reduce birch abundance. Like at Viñuelas, *Sphagnum* was rather negatively affected by grazing ( $r_s$  *Sphagnum* % and dung fungal spore influx =  $-0.422$ ,  $P = 0.0003$ , Fig. 4B), while it was positively linked to the main woody taxa currently inhabiting the mires of the Toledo Mountains (i.e., *B. pendula*-t., *E. arborea*-t., *Calluna*, *E. tetralix*-t.; Fig. 4B). As for Viñuelas, sample age explains a significant amount of variation in the pollen data at Brezoso (9.5%,  $P = 0.001$ ), so we also ran RDA considering sample age as a covariable. The results obtained are very similar to those of the RDA without sample age as a covariable (Appendix S4: Fig. S4B), but the amount of variation explained by the environmental variables is significantly lower (microscopic CHAR 1.3%,  $P = 0.369$ ; dung fungal spores 2.6%,  $P = 0.032$ ; both together 4.2%,  $P = 0.076$ ).

## DISCUSSION

### Long-term ecology of Iberian rear-edge populations of *Betula*

Paleoecological data presented here provide firm evidence for the local presence, and even dominance, of



*Betula* (most likely *B. fontqueri*) until relatively recent times in sites of central Iberia where birches are currently absent (Figs. 3, 5H). In our study sites, birch populations have oscillated at centennial timescales showing expansions and retreats in response to diverse ecological and environmental factors (consistently recorded by pollen percentages and influxes, Appendix S4: Fig. S3). Under limited land use, *Betula* usually established and spread alongside *Sphagnum* bogs during humid phases and retreated with enhanced dryness (Figs. 4, 5). For instance, *Betula* and *Sphagnum* started to expand along the bottom of the valleys where both study sites lie at the expense of *Quercus* woodlands and *E. scoparia* maquis at ~2,800 cal. yr BP at Viñuelas and ~3,100–2,700 cal. yr BP at Brezoso (Fig. 5), although these dates should be treated with caution given the significant age uncertainties for both sequences by that time (see Fig. 2). Later on, *Betula* and *Sphagnum* continued their expansion for several centuries, which could be related to the mostly wet Iberian-Roman Humid Period (IRHP, ~3,100–2,600–1,600 cal. yr BP, Martín-Puertas et al. 2009, Jiménez-Moreno et al. 2013). Our paleoecological data strongly suggest that modern observations reporting particularly high birch seedling mortality in Mediterranean Iberia during dry summers (Sánchez-del-Álamo et al. 2010, Sanz et al. 2011) and “preferential” birch recruitment in *Sphagnum* bogs because of higher water availability in summer and limited competition (Fig. 4; Atkinson 1992, Sánchez-del-Álamo et al. 2010) might well extend to multidecadal and centennial timescales. A correlative comparison suggests that wet pulses linked to NAO<sup>-</sup> (or less NAO<sup>+</sup>) conditions generally preceded *Betula* and *Sphagnum* spreads (Fig. 5; Olsen et al. 2012), but this point remains speculative in the absence of other intensively dated sequences in the region. We suggest that episodes of particularly intense winter rainfall usually associated to NAO<sup>-</sup> in Iberia (Madrigal-González et al. 2017) would have contributed to recharge the aquifers that feed the mires and therefore attenuated summer drought. Our results from Cabañeros agree with previous research suggesting that NAO<sup>-</sup> mediated climatic variability has been a major driver of vegetation change in southern Iberia (Fletcher et al. 2013, Ramos-Román et al. 2016).

Human activities replaced climate as the critical driver of *Betula* population dynamics as soon as farming became significant (as suggested by increases in the abundances of dung-related fungal spores and disturbance-favored plants), causing birch declines at ~2,100 and 500–350 cal. yr BP at Brezoso and ~1,000 cal. yr BP at Viñuelas (Fig. 5). These declines occurred during the Iron-Age/Roman Times and the City of Toledo’s Rule at Brezoso, and during the Middle Ages at Viñuelas, if the dating uncertainties are taken into account (Fig. 5; Molénat 1997, Jiménez de Gregorio 2001, Jiménez et al. 2011, Morales-Molino et al. 2018). Farming probably affected birch at Brezoso given the negative correlations between *B. pendula*-t. and several plants associated with

agricultural practices such as *Cerealia*-t., *P. lanceolata*-t., and *R. acetosalacetosella*-t. (Fig. 4B, Appendix S4: Fig. S4B). In contrast, RDA shows no significant correlation between anthropogenic pollen indicators and *Betula* at Viñuelas, probably because of the later and more limited impact of agriculture at this more remote site (Figs. 4A, 5, Appendix S4: Fig. S4A). Conversely, paleodata from both sites consistently indicate that grazing/herbivory has hampered birch recruitment in Cabañeros (Fig. 4, Appendix S4: Fig. S4), in agreement with modern studies reporting a high sensitivity of birch seedlings to browsing (Atkinson 1992, Sánchez-del-Álamo et al. 2010). Our data indicate that livestock husbandry contributed triggering the replacement of *Betula* stands with deciduous oak woods at ~1,000–700 cal. yr BP at Viñuelas, in agreement with enhanced farming during the Arab and “Border” Periods as reported in historical sources (Fig. 5; Jiménez et al. 2011). Nevertheless, prolonged dryness in central Iberia after the IRHP, including the Medieval Climate Anomaly (MCA, 1,050–650 cal. yr BP; Moreno et al. 2012), likely also played a role in this process (Fig. 5, Martín-Puertas et al. 2008, Sánchez-López et al. 2016). High herbivore densities also had a highly significant negative impact on Mediterranean *Sphagnum* bogs (Fig. 4, Appendix S4: Fig. S4), probably because of trampling and increasing nutrient loads. Nowadays in the Mediterranean realm, ungulates indeed make an intensive use of mires in summer, when water availability is limited, and often cause severe damages (López-Sáez et al. 2014, Perea et al. 2015). Reduced land use as a consequence of societal instability during short humid episodes (probably related to low NAO<sup>+</sup>, Olsen et al. 2012) might have allowed the spread of *Sphagnum* hummocks on the Brezoso fen at ~1200 cal. yr BP (95% confidence interval 1,200–850 cal. yr BP), during the overall dry Arab and Border periods (Martín-Puertas et al. 2008, López-Blanco et al. 2016, Sánchez-López et al. 2016). This would have in turn facilitated the latter establishment of birch seedlings (probably via long-distance dispersal events, Fig. 5), as suggested by the close long-term linkages between *Sphagnum* and *Betula* (Fig. 4, Appendix S4: Fig. S4). Later, birch population did not recover in the area during the mostly cool/humid Little Ice Age (Fig. 5, Sánchez-López et al. 2016) despite the a priori favorable conditions, probably due to enhanced land use under the City of Toledo’s Rule and particularly following the Ecclesiastical Confiscation, as documented in historical and palynological records (Fig. 5; Jiménez et al. 2011, Perea et al. 2015). Intensified human activities have also been responsible for noticeable reductions of *Betula* populations during the last centuries in other areas of the Toledo Mountains (Dorado-Valiño et al. 2014a) and the near Iberian Central Range (van der Knaap and van Leeuwen 1995, Morales-Molino et al. 2013, Silva-Sánchez et al. 2016). The late Holocene fate of other Mediterranean rear-edge populations of birch mostly depended on nature and intensity of human pressure.

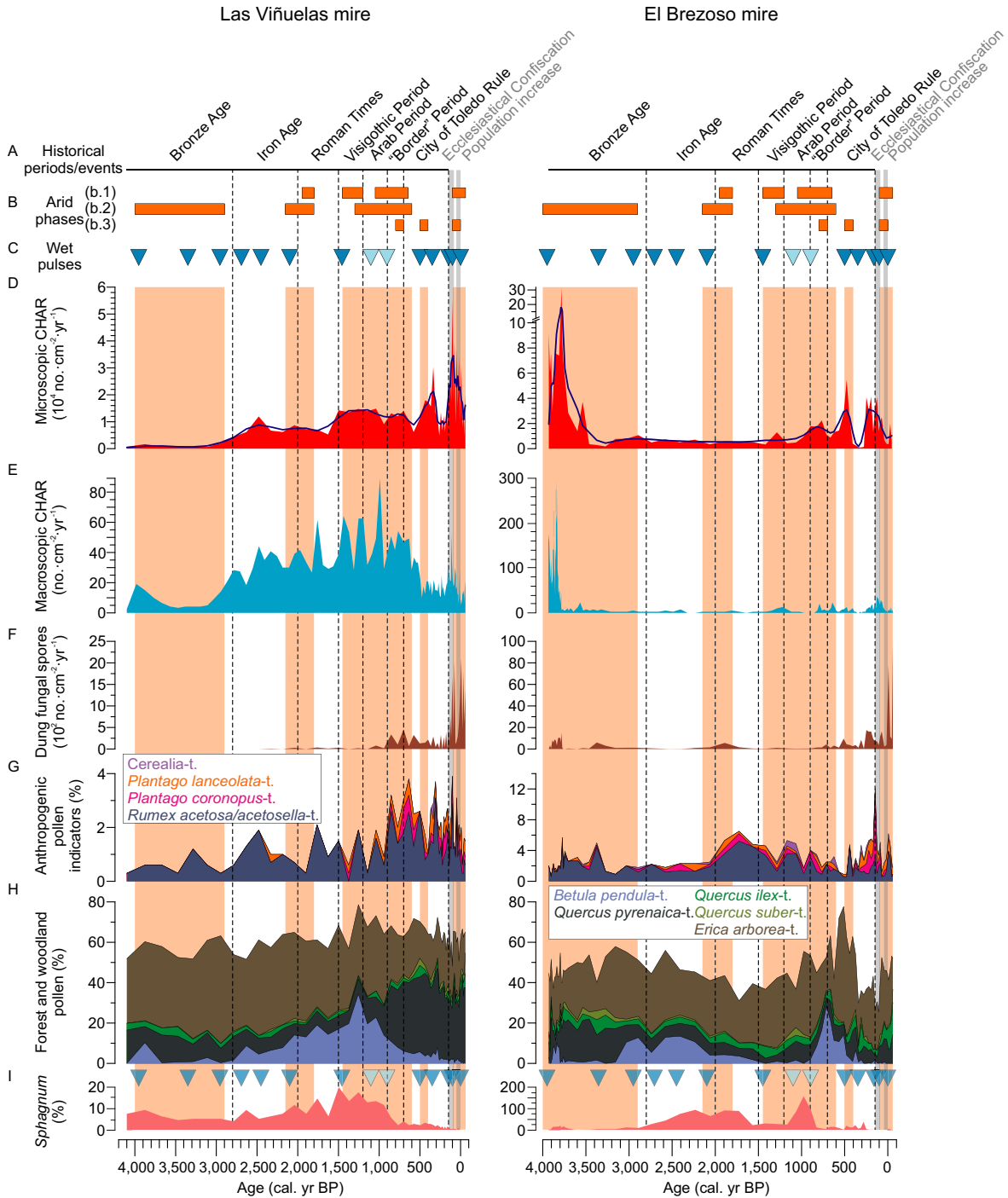


FIG. 5. Drivers of ecosystem change in the Cabañeros NP (Las Viñuelas and El Brezoso mires). (A) Historical periods/events affecting land use according to archeological and historical sources (Molénat 1997, Jiménez de Gregorio 2001, Jiménez et al. 2011, Perea et al. 2015). (B) Regional arid phases from vegetation-independent paleoclimatic reconstructions: (b.1) Címera Lake (Sánchez-López et al. 2016), (b.2) Lake Zóñar (Martín-Puertas et al. 2008, 2009), (b.3) Lagunillo del Tejo lake (López-Blanco et al. 2016). (C) Wet pulses in western Iberia associated to NAO<sup>-</sup> (dark blue) and low NAO<sup>+</sup> (light blue; Trouet et al. 2009, Olsen et al. 2012). (D, E) Microscopic and macroscopic CHAR from Las Viñuelas and El Brezoso. (F) Dung fungal spore influx, proxy for local grazing. (G) Percentages of anthropogenic pollen indicators, proxy for farming activities. (H) Pollen percentages of the main forest and woodland taxa, indicative of local-to-extra local (regional) vegetation changes. (I) *Sphagnum* spore percentages, indicative of mire vegetation. Orange shading represents dry periods, and blue triangles NAO<sup>-</sup> phases. NAO, North Atlantic Oscillation index.

While some populations underwent significant declines and even local extinctions related to human activities, others remained rather stable until today. For instance, in the mountains of Corsica, pollen and macrofossil records document significant declines of the populations of *Betula* during the last two millennia and particularly during the last centuries (Reille et al. 1999, Leys et al. 2014), related to increased livestock grazing and browsing in the forest understory (Leys et al. 2014). Similarly, in the Pontic Mountains of northern Turkey, *Betula* declined at ~3,000 cal. yr BP probably because of overgrazing at the tree line (Bottema 1990). In contrast, in mountainous areas of the northern Apennines (Italy) and the Balkans (Greece, Bulgaria, Serbia), *Betula* was continuously present, yet at low abundances, during the last millennia without any major fluctuations (e.g., Athanasiadis et al. 2000, Bozilova and Tonkov 2000, Vescovi et al. 2010, Finsinger et al. 2017).

Finally, several increases in *Betula* after fire occurrence suggest a positive response of birch to fire (see Fig. 5 and Morales-Molino et al. 2018), in agreement with the modern ecology of this taxon (Atkinson 1992, Costa et al. 2005). However, this hypothesis should be tested using high-resolution (contiguous sampling) and cross-correlation analyses, given the lack of significant relationship between *Betula* and fire in the RDAs (Fig. 4, Appendix S4; Fig. S4).

#### *Historical range of variation in fire and herbivory*

Herbivory shows two major phases during the last millennia in Cabañeros, highly dependent on the intensity and nature of land use (Fig. 5F). Spatially variable grazing pressure characterized the first stage (~4,000–850 cal. yr BP). On the one hand, pastoral farming seems to have occurred at 3,900–3,800, 3,500–3,100, and 2,200–1,600 cal. yr BP around Brezoso, during the Bronze Age and Iron Age/Roman Times, perhaps expanding to the Visigothic and Arab Periods (Fig. 5F, G; Morales-Molino et al. 2018). On the other hand, herbivory was apparently irrelevant at Viñuelas until the last millennium (Fig. 5F). The rougher topography of the Viñuelas valley and its limited accessibility might account for its delayed use. During the second phase, dated at ~850 cal. yr BP–2015 CE, grazing remarkably increased at both sites to moderate values first at ~900–500 cal. yr BP, during the Arab/Border Periods and the early City of Toledo's Rule, and to high levels later at ~200–100 cal. yr BP, at the end of the City of Toledo's Rule and the Ecclesiastical Confiscation (Fig. 5F). These rises in grazing match increasing livestock numbers according to historical archives (Jiménez et al. 2011, Perea et al. 2015). Our proxy data indicate several episodes of heavy grazing during the last decades in Cabañeros (Fig. 5F), which is in good agreement with the sharp increase of wild ungulates reported from "modern" quantitative assessments (Perea et al. 2014, 2015). Other paleoecological evidence from the Toledo

Mountains also shows this recent escalation in herbivory (Dorado-Valiño et al. 2014b, Luelmo-Lautenschlaeger et al. 2018). However, the Cabañeros paleoecological records stress that current herbivore densities and the related grazing/browsing pressure are unprecedented by several-fold in the context of the last millennia. This is of crucial importance if due regard is given to herbivory as a major driver of long-term vegetation dynamics, locally disfavoring several keystone wetland species (*B. pendula*, *E. scoparia*, *Calluna vulgaris*, *Sphagnum*; Fig. 4).

Although longer records are necessary to assess the full range of variation of Holocene fire regimes in Cabañeros, especially under natural conditions, we can still make some relevant inferences about historical fire activity. First, our charcoal data show that fire has been a recurrent disturbance in this area for the last ~4,000 years. Interestingly, both microscopic charcoal records show overall similar trends for the last ~3,000 years, particularly since ~1,500 cal. yr BP (Figs. 3, 5D). Specifically, several periods of enhanced human-induced fire activity are recorded at both sites at ~800, 500, and 200–150 cal. yr BP, which may correspond to the Border Period, the City of Toledo's Rule, and the Ecclesiastical Confiscation, for which historical archives report that local inhabitants were used to set fire to promote pasturelands and arable farming (Jiménez et al. 2011). However, our data suggest that fire mainly occurred during dry periods following humid pulses, thus pointing to combined human and climate controls for fire activity and to biomass feedbacks favoring fire spread. The latter ones probably acted via the accumulation of high fuel loads during humid periods, ultimately resulting in severe burning under the subsequent dry conditions. The significant mismatch observed at ~3,800–3,500 cal. yr BP in the microscopic charcoal records (Fig. 5D) might be explained by local fire occurrence at Brezoso biasing the regional signal (rather high macroscopic CHAR values; Fig. 5E) or by distortions due to fire-erosion interactions (Vannière et al. 2008). Contrarily, the high-frequency patterns of macroscopic CHAR series (i.e., peaks) are significantly different, probably associated to the regular occurrence of local to extra-local fire episodes (Fig. 5E). Finally, despite the increase experienced during the last decades, modern fire activity in Cabañeros remains within the range of variation of the last millennia (Fig. 5D). This finding is relevant because fire disturbance, mostly driven by humans, has been a significant ecological factor in the long-term in Cabañeros, favoring fire-resilient trees such as *Q. pyrenaica*, *Q. faginea*, and *Q. suber* at the expense of hygrophilous heaths (*E. arborea*, *E. tetralix*, *Calluna*; Fig. 4) on moist valley bottoms.

#### CONCLUSIONS

Climate oscillations and disturbances have interacted for millennia to shape current Mediterranean landscapes and, in particular, the fate of rear-edge southwestern

Eurasian birch populations. Hygrophilous communities such as relict *Betula* stands and *Sphagnum* bogs have proven to be highly sensitive to changes in water availability possibly associated to the NAO index variability. However, while under “seminatural” conditions, *Betula* populations of the Toledo Mountains expanded and retreated tracking climatic oscillations, the onset of significant land use resulted in their decline and local extinction. Herbivory played a major role in this process, related to the high sensitivity of birch to browsing. Similarly, we have shown that unprecedented high ungulate densities had a quite negative impact on *Sphagnum* bogs in the Mediterranean realm. Thus, herbivory can significantly contribute to defining long-term vegetation composition and structure in ecosystems where the natural equilibrium is disrupted by human activities (e.g., lack of predators). This main conclusion complements previous research showing that under natural conditions herbivory did not pose relevant constraints to vegetation dynamics (Jeffers et al. 2018).

Despite the relevance of understanding the long-term role of herbivores in shaping the current diversity of temperate wooded ecosystems (see Bakker et al. 2016, Boulanger et al. 2018, Fløjgaard et al. 2018), quantification of fossil dung fungal spores had not been used to assess the historical range of variation of grazing disturbance in temperate and Mediterranean Europe so far. We thus extend recent insights achieved for the African savannas (Ekblom and Gillson 2010) and the Fennoscandian boreal forests (Räsänen et al. 2007) to define baseline herbivory conditions. Further, we show that fossil dung fungal spores open a promising avenue to quantify past herbivore densities and to assess whether these are unprecedented or not. Such knowledge is valuable and argues for the use of paleodata in modern herbivore management. Indeed, the Cabañeros paleoecological data provide several practical recommendations for the management of this emblematic Mediterranean National Park, namely (1) restoring birch stands is fully justified considering that land-use intensification in historical times caused their decline and (2) there is an urgent need to control the extremely high and unprecedented densities of wild ungulates and protect particularly sensitive habitats like *Sphagnum* bogs. Such controls might be reached by fostering essential natural processes in the NP, such as hunting of wild ungulates by their predators (e.g., Tinner et al. 2013). Our results may alert nature managers and conservation practitioners about the threats of increasing herbivore densities to vulnerable relict mesophilous and hygrophilous plant species and communities at the drier limit of their distribution area. In areas such as the Mediterranean Basin where ecosystem processes have been disrupted for millennia, management actions are needed to restore the full potential of these sensitive habitats, for instance by fencing them or reducing the densities of wild and domestic ungulates, until predators may be re-introduced and the trophic equilibrium restored. Additionally, given that the

populations of *Betula* and other hygrophilous plants grow in wet areas that typically represent the main water provision points for ungulates, we recommend the creation and maintenance of water supply points homogeneously distributed throughout the landscape to reduce ungulate pressure on these populations during the hot and dry Mediterranean summers.

#### ACKNOWLEDGMENTS

We kindly thank Mercedes García for lending us the Russian corer, Santiago Fernández for processing samples for pollen analysis, Ángel Gómez Manzaneque (Cabañeros NP) for his support, and two anonymous reviewers for their thoughtful comments on previous versions of the manuscript that have contributed to improve it significantly. We would like to dedicate this paper to our friend and colleague Fernando Gómez Manzaneque, who always transmitted us his love to the Toledo Mountains and unfortunately passed away recently. This research has been funded by the project 1148/2014 from the “Organismo Autónomo de Parques Nacionales (Ministerio de Agricultura, Alimentación y Medio Ambiente, Spain).” C. Morales-Molino was supported by an IdEx Bordeaux Postdoctoral Fellowship (VECLIMED). J. S. Carrión acknowledges funding by “Ministerio de Economía y Competitividad” (CGL-BOS-2012-34717 and CGL-BOS 2015-68604) and “Fundación Séneca” (19434/PI/14).

#### LITERATURE CITED

- Adolf, C., et al. 2018. The sedimentary and remote-sensing reflection of biomass burning in Europe. *Global Ecology and Biogeography* 27:199–212.
- Allen, H. D. 2001. *Mediterranean ecogeography*. Pearson Education, Harlow, UK.
- Athanasiadis, N., S. Tonkov, J. Atanassova, and E. Bozilova. 2000. Palynological study of Holocene sediments from Lake Doirani in northern Greece. *Journal of Paleolimnology* 24:331–342.
- Atkinson, M. D. 1992. *Betula pendula* Roth (*B. verrucosa* Ehrh.) and *B. pubescens* Ehrh. *Journal of Ecology* 80:837–870.
- Baker, A. G., S. A. Bhagwat, and K. J. Willis. 2013. Do dung fungal spores make a good proxy for past distribution of large herbivores? *Quaternary Science Reviews* 62:21–31.
- Baker, A. G., P. Cornelissen, S. A. Bhagwat, F. W. M. Vera, and K. J. Willis. 2016. Quantification of population sizes of large herbivores and their long-term functional role in ecosystems using dung fungal spores. *Methods in Ecology and Evolution* 7:1273–1281.
- Bakker, E. S., J. L. Gill, C. N. Johnson, F. W. M. Vera, C. J. Sandom, G. P. Asner, and J.-C. Svenning. 2016. Combining paleodata and modern enclosure experiments to assess the impact of megafauna extinctions on woody vegetation. *Proceedings of the National Academy of Sciences USA* 113:847–855.
- Beck, P., G. Caudullo, D. de Rigo, and W. Tinner. 2016. *Betula pendula*, *Betula pubescens* and other birches in Europe: distribution, habitat, usage and threats. Pages 70–73 in J. San Miguel-Ayán, D. de Rigo, G. Caudullo, T. Houston Durrant, and A. Mauri, editors. *European atlas of forest tree species*. Publications Office of the European Union, Luxembourg.
- Bennett, K. D. 1996. Determination of the number of zones in a biostratigraphical sequence. *New Phytologist* 132:155–170.
- Birks, H. J. B., and A. D. Gordon. 1985. *Numerical methods in quaternary pollen analysis*. Academic Press, London, UK.
- Bisculm, M., D. Colombaroli, E. Vescovi, J. F. N. van Leeuwen, P. D. Henne, J. Rothen, G. Procacci, S. Pasta, T. La Mantia,



- and W. Tinner. 2012. Holocene vegetation and fire dynamics in the supra-mediterranean belt of the Nebrodi Mountains (Sicily, Italy). *Journal of Quaternary Science* 27:687–698.
- Blaauw, M. 2010. Methods and code for ‘classical’ age-modelling of radiocarbon sequences. *Quaternary Geochronology* 5:512–518.
- Blaauw, M., and J. A. Christen. 2011. Flexible paleoclimate age-depth models using an autoregressive gamma process. *Bayesian Analysis* 6:457–474.
- Blaauw, M., J. A. Christen, K. D. Bennett, and P. J. Reimer. 2018. Double the dates and go for Bayes – Impacts of model choice, dating, density and quality of the chronologies. *Quaternary Science Reviews* 188:58–66.
- Bottema, S. 1990. Notes on the history of the genus *Betula* in Turkey during the Late Quaternary. *Ecologia Mediterranea* 16:145–150.
- Boulanger, V., et al. 2018. Ungulates increase forest plant species richness to the benefit of non-forest specialists. *Global Change Biology* 24:e485–e495.
- Bozilova, E. D., and S. B. Tonkov. 2000. Pollen from Lake Sedmo Rilsko reveals southeast European postglacial vegetation in the highest mountain area of the Balkans. *New Phytologist* 148:315–325.
- Carrión, J. S. 2002. Patterns and processes of Late Quaternary environmental change in a montane region of southwestern Europe. *Quaternary Science Reviews* 21:2047–2066.
- Colombaroli, D., W. Tinner, J. van Leeuwen, R. Noti, E. Ves-covi, B. Vannière, M. Magny, R. Schmidt, and H. Bugmann. 2009. Response of broadleaved evergreen Mediterranean forest vegetation to fire disturbance during the Holocene: insights from the peri-Adriatic region. *Journal of Biogeography* 36:314–326.
- Costa, M., C. Morla, and H. Sainz, editors. 2005. Los bosques ibéricos. Una interpretación, geobotánica edition. Planeta, Barcelona, Spain.
- Côté, S. D., T. P. Rooney, J.-P. Tremblay, C. Dussault, and D. M. Waller. 2004. Ecological impacts of deer overabundance. *Annual Review of Ecology, Evolution and Systematics* 35:113–147.
- Dorado-Valiño, M., J. A. López-Sáez, and E. García-Gómez. 2014a. 26. Valdeyernos, Toledo Mountains (central Spain). *Grana* 53:315–317.
- Dorado-Valiño, M., J. A. López-Sáez, and E. García-Gómez. 2014b. 21. Patateros, Toledo Mountains (central Spain). *Grana* 53:171–173.
- Eklblom, A., and L. Gillson. 2010. Dung fungi as indicators of past herbivore abundance, Kruger and Limpopo National Park. *Palaeogeography, Palaeoclimatology, Palaeoecology* 296:14–27.
- Finsinger, W., C. Morales-Molino, M. Galka, V. Valsecchi, S. Bojovic, and W. Tinner. 2017. Holocene vegetation and fire dynamics at Crveni Potok, a small mire in the Dinaric Alps (Tara National Park, Serbia). *Quaternary Science Reviews* 167:63–77.
- Fletcher, W. J., M. Debret, and M. F. Sánchez Goñi. 2013. Mid-Holocene emergence of a low-frequency millennial oscillation in western Mediterranean climate: implications for past dynamics of the North Atlantic atmospheric westerlies. *Holocene* 23:153–166.
- Flojgaard, C., H. H. Bruun, M. D. D. Hansen, J. Heilmann-Clausen, J.-C. Svenning, and R. Sjøms. 2018. Are ungulates in forests concerns or key species for conservation and biodiversity? Reply to Boulanger et al. (<https://doi.org/10.1111/gcb.13899>). *Global Change Biology* 24:869–871.
- Gill, J. L., K. K. McLauchlan, A. M. Skibbe, S. Goring, C. R. Zirbel, and J. W. Williams. 2013. Linking abundances of the dung fungus *Sporormiella* to the density of bison: implications for assessing grazing by megaherbivores in palaeorecords. *Journal of Ecology* 101:1125–1136.
- Giorgi, F., and P. Lionello. 2008. Climate projections for the Mediterranean region. *Global and Planetary Change* 63:90–104.
- Gordon, I. J., A. J. Hester, and M. Festa-Bianchet. 2004. The management of wild large herbivores to meet economic, conservation and environmental objectives. *Journal of Applied Ecology* 41:1021–1031.
- Hampe, A., and A. S. Jump. 2011. Climate relicts: past, present, future. *Annual Review of Ecology, Evolution and Systematics* 42:313–333.
- Hampe, A., and R. J. Petit. 2005. Conserving biodiversity under climate change: the rear edge matters. *Ecology Letters* 8:461–467.
- Henne, P. D., C. Elkin, J. Franke, D. Colombaroli, C. Calò, T. La Mantia, S. Pasta, C. Conedera, O. Dermody, and W. Tinner. 2015. Reviving extinct Mediterranean forests increases ecosystem potential in a warmer future. *Frontiers in Ecology and the Environment* 13:356–362.
- Higuera, P. E., C. Whitlock, and J. A. Gage. 2011. Linking tree-ring and sediment-charcoal records to reconstruct fire occurrence and area burned in subalpine forests of Yellowstone National Park, USA. *Holocene* 21:327–341.
- Jeffers, E. S., et al. 2018. Plant controls on Late Quaternary whole ecosystem structure and function. *Ecology Letters* 21:814–825.
- Jiménez de Gregorio, F. 2001. La comarca histórica de los Montes de Toledo. Publicaciones del Instituto Provincial de Investigación y Estudios Toledanos serie VI: Temas Toledanos volume 100. Diputación de Toledo, Toledo, Spain.
- Jiménez, J., M. Carrasco, Á. Gómez, J. Bonache, and E. Fernández. 2011. Guía de visita del Parque Nacional de Cabañeros. Organismo Autónomo de Parques Nacionales, Madrid, Spain.
- Jiménez-Moreno, G., A. García-Alix, M. D. Hernández-Corbala, R. S. Anderson, and A. Delgado-Huertas. 2013. Vegetation, fire, climate and human disturbance history in the southwestern Mediterranean area during the late Holocene. *Quaternary Research* 79:110–122.
- Kuijper, D. P. J., J. P. G. M. Cromsight, B. Jedrzejska, S. Mis-cicki, M. Churski, W. Jedrzejski, and I. Kweczlich. 2010. Bottom-up versus top-down control of tree regeneration in the Bialowieza Primeval Forest, Poland. *Journal of Ecology* 98:888–899.
- Leys, B., W. Finsinger, and C. Carcaillet. 2014. Historical range of fire frequency is not the Achilles’ heel of the Corsican black pine ecosystem. *Journal of Ecology* 102:381–395.
- López-Blanco, C., J. Andrews, P. Dennis, M. R. Miracle, and E. Vicente. 2016. North Atlantic Oscillation recorded in carbonate  $\delta^{18}\text{O}$  signature from Lagunillo del Tejo. *Palaeogeography, Palaeoclimatology, Palaeoecology* 441:882–889.
- López-Sáez, J. A., R. García-Río, F. Alba-Sánchez, E. García-Gómez, and S. Pérez-Díaz. 2014. Peatlands in the Toledo Mountains (central Spain): characterisation and conservation status. *Mires and Peat* 15:article 04.
- Lorenzo, Z., C. Burgarella, U. López-de-Heredia, P. Fuentes-Utrilla, R. Lumaret, R. J. Petit, Á. Soto, and L. Gil. 2009. Relevance of genetics for conservation policies: the case of Minorcan cork oaks. *Annals of Botany* 104:1069–1076.
- Lorite, J., F. B. Navarro, and F. Valle. 2007. Estimation of threatened orophytic flora and priority of its conservation in the Baetic range (S Spain). *Plant Biosystems* 141:1–14.
- Luelmo-Lautenschlaeger, R., S. Pérez-Díaz, F. Alba-Sánchez, D. Abel-Schaad, and J. A. López-Sáez. 2018. Vegetation history in the Toledo Mountains (central Iberia): human impact during the last 1300 years. *Sustainability* 10:2575.

- Madrigal-González, J., J. A. Ballesteros-Cánovas, A. Herrero, P. Ruiz-Benito, M. Stoffel, M. E. Lucas-Borja, E. Andivia, C. Sancho-García, and M. Á. Zavala. 2017. Forest productivity in southwestern Europe is controlled by coupled North Atlantic and Atlantic Multidecadal Oscillations. *Nature Communications* 8:2222.
- Martín, C., T. Parra, M. Clemente-Muñoz, and E. Hernández-Bermejo. 2008. Genetic diversity and structure of the endangered *Betula pendula* subsp. *fontqueri* populations in the south of Spain. *Silva Fennica* 42:487–498.
- Martín-Puertas, C., B. L. Valero-Garcés, M. P. Mata, P. González-Sampériz, R. Bao, A. Moreno, and V. Stefanova. 2008. Arid and humid phases in southern Spain during the last 4000 years: the Zoñar Lake record. *Holocene* 18:907–921.
- Martín-Puertas, C., B. L. Valero-Garcés, A. Brauer, M. P. Mata, A. Delgado-Huertas, and P. Dulski. 2009. The Iberian-Roman Humid Period (2600–1600 cal yr BP) in the Zoñar Lake varve record (Andalusia, southern Spain). *Quaternary Research* 71:108–120.
- Molénat, J.-P. 1997. Campagnes et monts de Tolède du XIIe au XVe siècle. Volume 63. Casa de Velázquez, Madrid, Spain.
- Morales-Molino, C., M. García-Antón, J. M. Postigo-Mijarra, and C. Morla. 2013. Holocene vegetation, fire and climate interactions on the westernmost fringe of the Mediterranean Basin. *Quaternary Science Reviews* 59:5–17.
- Morales-Molino, C., W. Tinner, M. García-Antón, and D. Colombaroli. 2017. The historical demise of *Pinus nigra* forests in the Northern Iberian Plateau (south-western Europe). *Journal of Ecology* 105:634–646.
- Morales-Molino, C., D. Colombaroli, W. Tinner, R. Perea, M. Valbuena-Carabaña, J. S. Carrión, and L. Gil. 2018. Vegetation and fire dynamics during the last 4000 years in the Cabañeros National Park (central Spain). *Review of Palaeobotany and Palynology* 253:110–122.
- Moreira, F., et al. 2011. Landscape-wildfire interactions in southern Europe: implications for landscape management. *Journal of Environmental Management* 92:2389–2402.
- Moreno, A., et al. 2012. The Medieval Climate Anomaly in the Iberian Peninsula reconstructed from marine and lake records. *Quaternary Science Reviews* 43:16–32.
- Moriando, M., P. Good, R. Durao, M. Bindi, C. Giannakopoulos, and J. Corte-Real. 2006. Potential impact of climate change on fire risk in the Mediterranean area. *Climate Research* 31:85–95.
- Olsen, J., N. J. Anderson, and M. F. Knudsen. 2012. Variability of the North Atlantic Oscillation over the past 5,200 years. *Nature Geoscience* 5:808–812.
- Oswald, W. W., P. M. Anderson, T. A. Brown, L. B. Brubaker, F. S. Hu, A. V. Lozhkin, W. Tinner, and P. Kaltenrieder. 2005. Effects of sample mass and macrofossil type on radiocarbon dating of arctic and boreal lake sediments. *Holocene* 15:758–767.
- Perea, R., and L. Gil. 2014. Tree regeneration under high levels of wild ungulates: the use of chemically- vs. physically-defended shrubs. *Forest Ecology and Management* 312:47–54.
- Perea, R., M. Girardello, and A. San Miguel. 2014. Big game or big loss? High deer densities are threatening woody plant diversity and vegetation dynamics. *Biodiversity and Conservation* 23:1303–1318.
- Perea, R., D. F. Perea, and G. F. Giménez. 2015. Vegetación y Flora del Parque Nacional de Cabañeros, volume I. El paisaje vegetal: ecología, conservación y rutas de interés geobotánico. Organismo Autónomo de Parques Nacionales, Madrid, Spain.
- R Core Development Team. 2018. R: a language and environment for statistical computing. R Foundation for Statistical Computing, Vienna, Austria. [www.R-project.org](http://www.R-project.org)
- Ramos-Román, M. J., G. Jiménez-Moreno, R. S. Anderson, A. García-Alix, J. L. Toney, F. J. Jiménez-Espejo, and J. S. Carrión. 2016. Centennial-scale vegetation and North Atlantic Oscillation changes during the Late Holocene in southern Iberia. *Quaternary Science Reviews* 143:84–95.
- Raper, D., and M. Bush. 2009. A test of *Sporormiella* representation as a predictor of megaherbivore presence and abundance. *Quaternary Research* 71:490–496.
- Räsänen, S., C. Froyd, and T. Goslar. 2007. The impact of tourism and reindeer herding on forest vegetation at Saariselkä, Finnish Lapland: a pollen analytical study of a high-resolution peat profile. *Holocene* 17:447–456.
- Reille, M., J. Gamisans, V. Andrieu-Ponel, and J.-L. de Beau-lieu. 1999. The Holocene at Lac de Creno, Corsica, France: a key site for the whole island. *New Phytologist* 141:291–307.
- Reimer, P. J., et al. 2013. IntCal13 and Marine13 radiocarbon age calibration curves 0–50,000 years cal BP. *Radiocarbon* 55:1869–1887.
- Rey, F., E. Gobet, S. Szidat, A. F. Lotter, A. Gilli, A. Hafner, and W. Tinner. 2019. Radiocarbon wiggle matching on laminated sediments delivers high-precision chronologies. *Radiocarbon* 61:265–285.
- Sánchez-del-Álamo, C., S. Sardinero, V. Bouso, G. Hernández-Palacios, R. Pérez-Badía, and F. Fernández-González. 2010. Los abedulares del Parque Nacional de Cabañeros: sistemática, demografía, biología reproductiva y estrategias de conservación. Pages 275–309 in *Proyectos de Investigación en Parques Nacionales: 2006–2009*. Organismo Autónomo de Parques Nacionales, Madrid, Spain.
- Sánchez-López, G., et al. 2016. Climate reconstruction for the last two millennia in central Iberia: the role of East Atlantic (EA), North Atlantic Oscillation (NAO) and their interplay over the Iberian Peninsula. *Quaternary Science Reviews* 149:135–150.
- Sanz, R., F. Pulido, and J. J. Camarero. 2011. Boreal trees in the Mediterranean: recruitment of downy birch (*Betula alba*) at its southern range limit. *Annals of Forest Science* 68:793–802.
- Silva-Sánchez, N., A. Martínez-Cortizas, D. Abel-Schaad, J. A. López-Sáez, and T. M. Mighall. 2016. Influence of climate change and human activities on the organic and inorganic composition of peat during the ‘Little Ice Age’ (El Payo mire, W Spain). *Holocene* 26:1290–1303.
- Šmilauer, P., and J. Lepš. 2014. *Multivariate analysis of ecological data using Canoco 5*. Second edition. Cambridge University Press, Cambridge, UK.
- Sugita, S. 1994. Pollen representation of vegetation in Quaternary sediments: theory and method in patchy vegetation. *Journal of Ecology* 82:881–897.
- Tanentzap, A. J., D. R. Bazely, S. Koh, M. Timciska, E. G. Haggith, T. J. Carleton, and D. A. Coomes. 2011. Seeing the forest for the deer: Do reductions in deer-disturbance lead to forest recovery? *Biological Conservation* 144:376–382.
- ter Braak, C. J. F., and P. Šmilauer. 2012. *Canoco reference manual and user’s guide: software for ordination, version 5.0*. Microcomputer Power, Ithaca, New York, USA.
- Tinner, W., M. Conedera, B. Ammann, H. W. Gaggeler, S. Gedye, R. Jones, and B. Sagesser. 1998. Pollen and charcoal in lake sediments compared with historically documented forest fires in southern Switzerland since AD 1920. *Holocene* 8:31–42.
- Tinner, W., et al. 2013. The past ecology of *Abies alba* provides new perspectives on future responses of silver fir forests to global warming. *Ecological Monographs* 83:419–439.
- Trachsel, M., and R. J. Telford. 2017. All age-depth models are wrong, but are getting better. *Holocene* 27:860–869.

- Trouet, V., J. Esper, N. E. Graham, A. Baker, J. D. Scourse, and D. C. Frank. 2009. Persistent positive North Atlantic Oscillation mode dominated the Medieval Climate Anomaly. *Science* 324:78–80.
- Valbuena-Carabaña, M., U. López-de-Heredia, P. Fuentes-Utrilla, I. González-Doncel, and L. Gil. 2010. Historical and recent changes in the Spanish forests: a socio-economic process. *Review of Palaeobotany and Palynology* 162:492–506.
- van der Knaap, W. O., and J. F. N. van Leeuwen. 1995. Holocene vegetation succession and degradation as responses to climatic change and human activity in the Serra de Estrela, Portugal. *Review of Palaeobotany and Palynology* 89:153–211.
- Vanni ere, B., D. Colombaroli, E. Chapron, A. Leroux, W. Tinner, and M. Magny. 2008. Climate versus human-driven fire regimes in Mediterranean landscapes: the Holocene record of Lago dell'Accesa (Tuscany, Italy). *Quaternary Science Reviews* 27:1181–1196.
- Vescovi, E., B. Ammann, C. Ravazzi, and W. Tinner. 2010. A new Late-glacial and Holocene record of vegetation and fire history from Lago del Greppo, northern Apennines, Italy. *Vegetation History and Archaeobotany* 19:219–233.
- Whitlock, C., D. Colombaroli, M. Conedera, and W. Tinner. 2018. Land-use history as a guide for forest conservation and management. *Conservation Biology* 32:84–97.

## SUPPORTING INFORMATION

Additional supporting information may be found in the online version of this article at <http://onlinelibrary.wiley.com/doi/10.1002/ecy.2833/supinfo>