
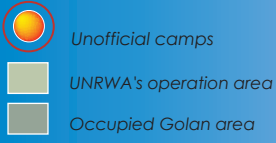


Population Density of Registered Refugees in UNRWA's Camps (as at 31st of March 2005)



Six-quantile breaks of registered refugees population km⁻²

Many non registered refugees reside in camps and are not included in these estimates. The actual total population density in camps is thus much higher than that of registered refugees only. However, to date, systematic estimations of the total population in camps are unavailable.

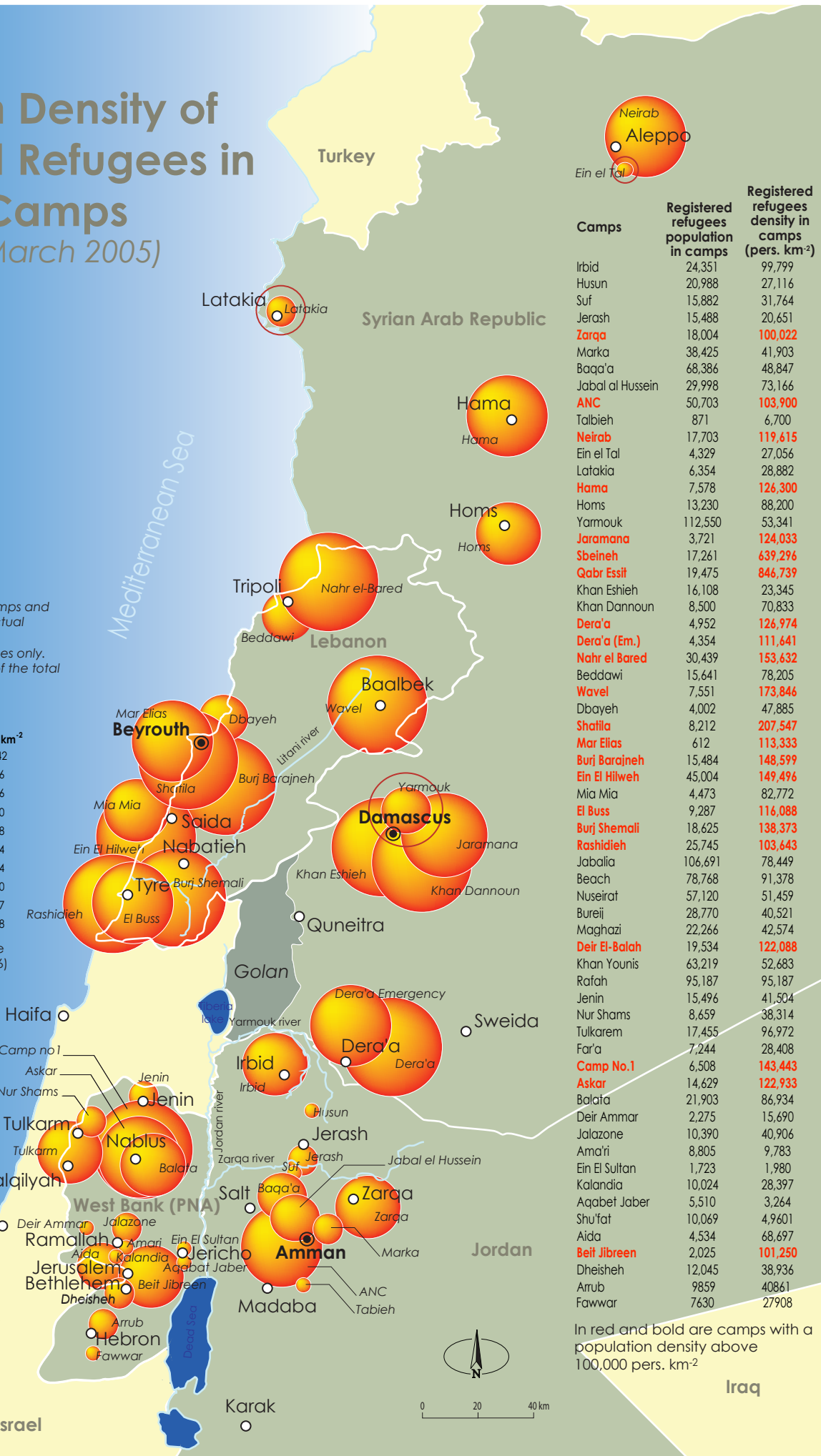
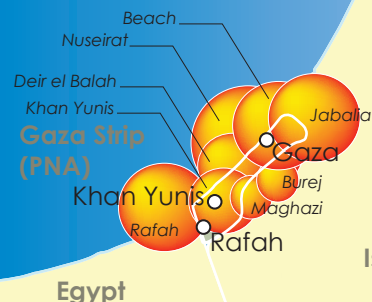
Administrative unit	Inhabitants km ⁻²
Huangpu District, Shanghai	126,542
St. Anthony Parish, Macao	98,776
Tondo District, Manila	64,796
St. Lazarus Parish, Macao	52,370
Districto II, L'Hospitalet de Llobregat	51,658
Kwun Tong District, Hong Kong	51,104
St. Lawrence Parish, Macao	50,904
Our Lady Fatima Parish, Macao	47,000
Wong Tai Sin District, Hong Kong	46,197
Yau Tsim Mong District, Hong Kong	43,168

Ten most densely populated administrative units in the world (local censuses 2000-2006)

Boundaries and names shown on this map do not imply official endorsement or acceptance by any state or organisation.

Source: Rekacewicz, P. 2000. 'Des millions de réfugiés palestiniens au Proche Orient', in Le Monde Diplomatique UNRWA ESRI Digital Chart of the World

Map, layout and methodology Henri Rueff 2006



Camps	Registered refugees population in camps	Registered refugees density in camps (pers. km ⁻²)
Irbid	24,351	99,799
Husun	20,988	27,116
Suf	15,882	31,764
Jerash	15,488	20,651
Zarqa	18,004	100,022
Marka	38,425	41,903
Baqa'a	68,386	48,847
Jabal al Hussein	29,998	73,166
ANC	50,703	103,900
Talbieh	871	6,700
Neirab	17,703	119,615
Ein el Tal	4,329	27,056
Latakia	6,354	28,882
Hama	7,578	126,300
Homs	13,230	88,200
Yarmouk	112,550	53,341
Jaramana	3,721	124,033
Sbeineh	17,261	639,296
Qabr Essit	19,475	846,739
Khan Eshieh	16,108	23,345
Khan Dannoun	8,500	70,833
Dera'a	4,952	126,974
Dera'a (Em.)	4,354	111,641
Nahr el Bared	30,439	153,632
Beddawi	15,641	78,205
Wavel	7,551	173,846
Dbayeh	4,002	47,885
Shafila	8,212	207,547
Mar Elias	612	113,333
Burj Barajneh	15,484	148,599
Ein El Hilweh	45,004	149,496
Mia Mia	4,473	82,772
El Buss	9,287	116,088
Burj Shemali	18,625	138,373
Rashidieh	25,745	103,643
Jabalia	106,691	78,449
Beach	78,768	91,378
Nuseirat	57,120	51,459
Bureij	28,770	40,521
Maghazi	22,266	42,574
Deir El-Balah	19,534	122,088
Khan Yunis	63,219	52,683
Rafah	95,187	95,187
Jenin	15,496	41,504
Nur Shams	8,659	38,314
Tulkarem	17,455	96,972
Far'a	7,244	28,408
Camp No.1	6,508	143,443
Askar	14,629	122,933
Balata	21,903	86,934
Deir Ammar	2,275	15,690
Jalazone	10,390	40,906
Amari	8,805	9,783
Ein El Sultan	1,723	1,980
Kalandia	10,024	28,397
Aqabet Jaber	5,510	3,264
Shu'fat	10,069	4,9601
Aida	4,534	68,697
Beit Jibreen	2,025	101,250
Dheisheh	12,045	38,936
Arub	9,859	40,861
Fawwar	7,630	27,908

In red and bold are camps with a population density above 100,000 pers. km⁻²

